













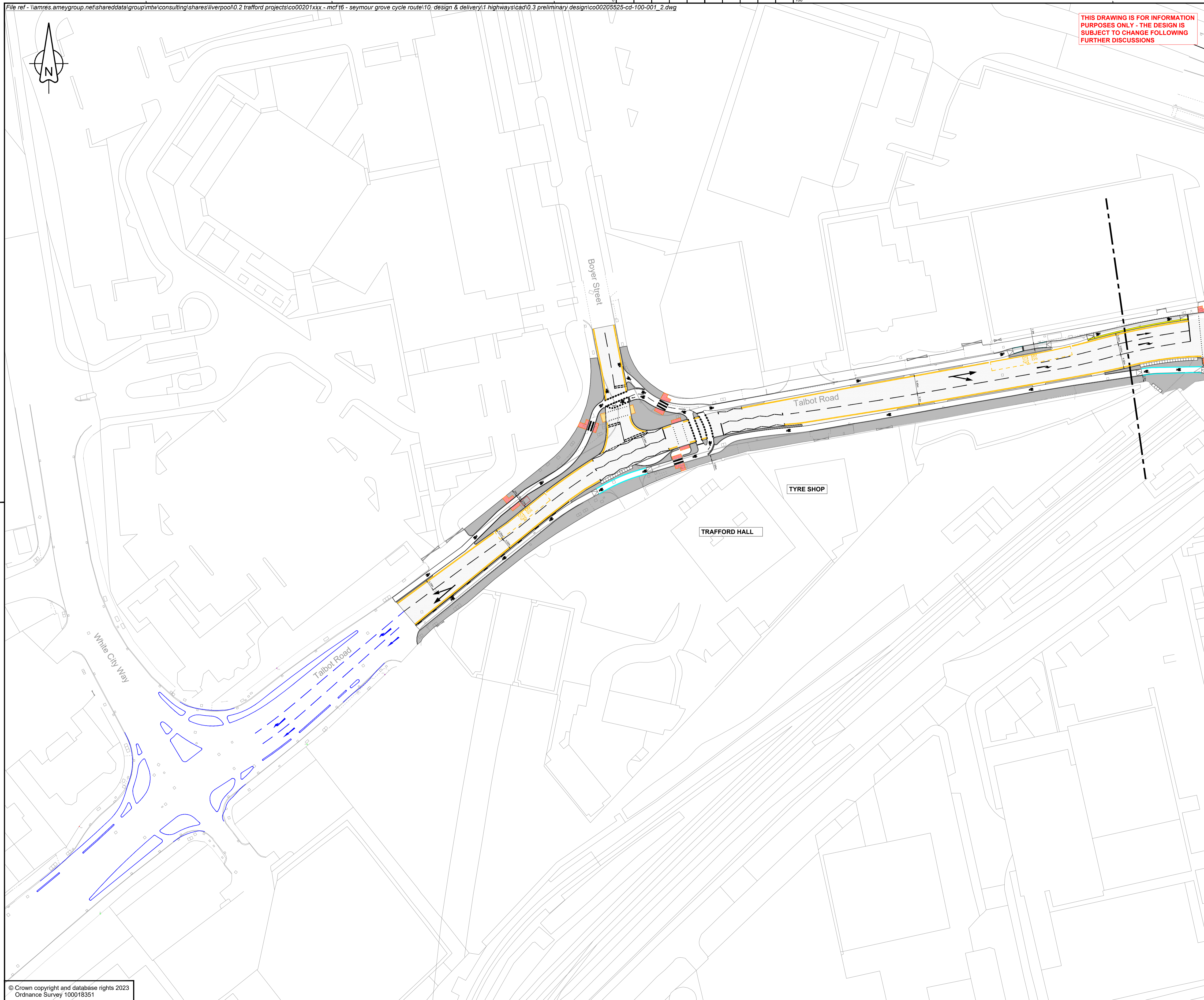


THIS DRAWING IS FOR INFORMATION PURPOSES ONLY - THE DESIGN IS SUBJECT TO CHANGE FOLLOWING FURTHER DISCUSSIONS

- KEY**
-  Existing kerb alignment
 -  Proposed kerb alignment
 -  Proposed footway / island
 -  Proposed pedestrian refuge island (at carriageway level)
 -  Proposed cycleway (at carriageway level)
 -  Proposed terraced cycleway (60mm above carriageway level)
 -  Proposed ramp indicating change in cycleway level
 -  Proposed cycleway / footway demarcation kerb
 -  Proposed 'Dutch' vehicular access kerb
 -  Proposed red coloured tactile paving provided at proposed controlled crossing point
 -  Proposed buff coloured tactile paving provided at proposed uncontrolled crossing point
 -  Proposed carriageway resurfacing
 -  Proposed road marking
 -  Existing gate / access



Rev	Revision details	Chkd	Appd	Date
Designed: CT				Date: 16/01/23
Drawn: CT				Date: 16/01/23
Checked: MF				Date: 17/01/23
Approved: SL				Date: 17/01/23

Copyright © Amey



www.amey.co.uk

Client



working with

Project Name
MCF T6 - Boyer Street / Seymour Grove / Talbot Road

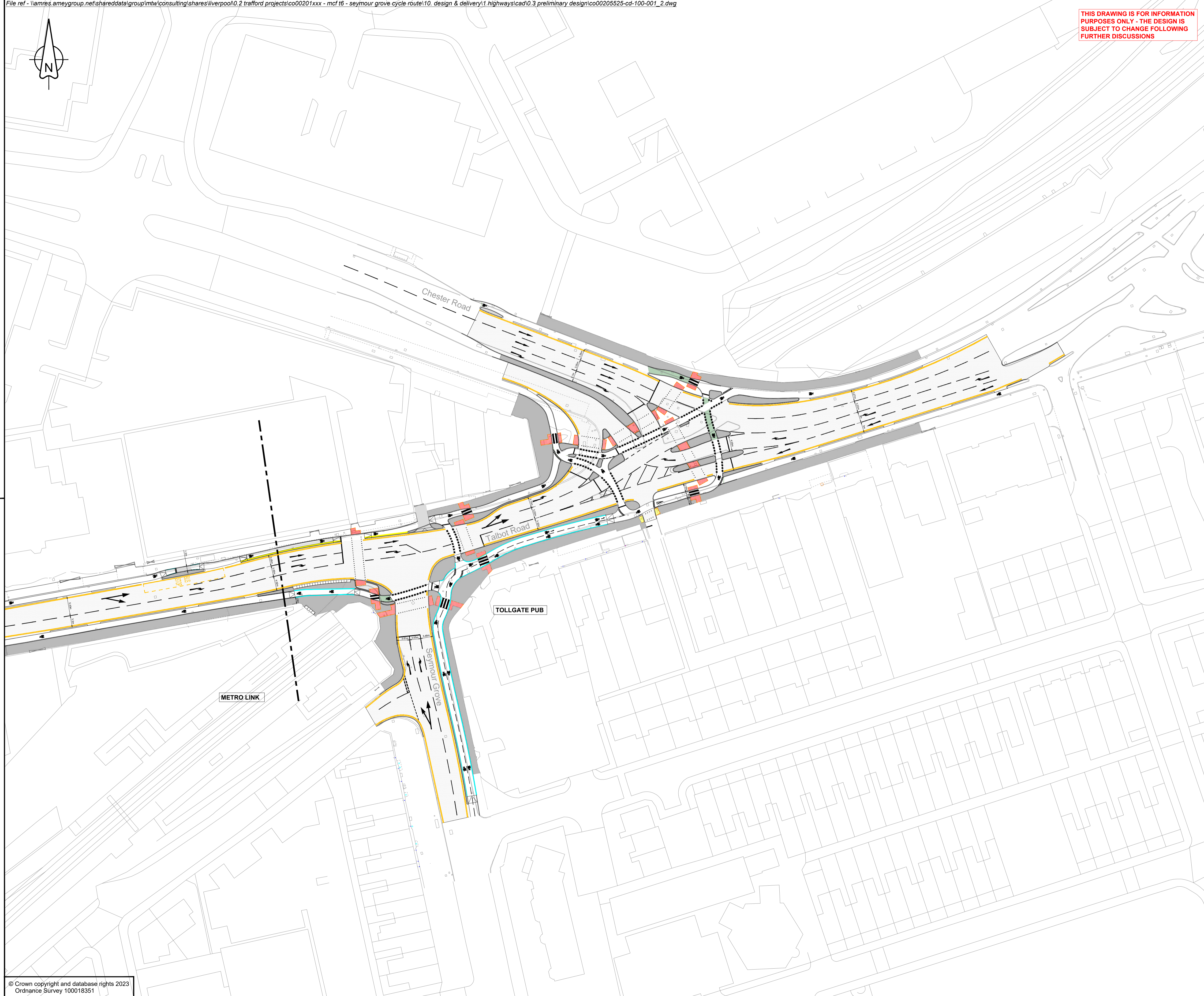
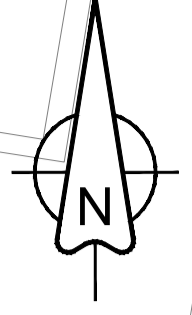
Drawing Title
**General Arrangement
 Sheet 1 of 2**

Original Drawing Size : A1 Scale : 1:500
 Dimensions : -

Drawing Status
PRELIMINARY DESIGN Suitability
 I

Drawing No
CO00201525-CD-100-001 Rev
 0

THIS DRAWING IS FOR INFORMATION PURPOSES ONLY - THE DESIGN IS SUBJECT TO CHANGE FOLLOWING FURTHER DISCUSSIONS



- KEY**
- Existing kerb alignment
 - Proposed kerb alignment
 - Proposed footway / island
 - Proposed pedestrian refuge island (at carriageway level)
 - Proposed cycleway (at carriageway level)
 - Proposed terraced cycleway (60mm above carriageway level)
 - Proposed ramp indicating change in cycleway level
 - Proposed cycleway / footway demarcation kerb
 - Proposed 'Dutch' vehicular access kerb
 - Proposed red coloured tactile paving provided at proposed controlled crossing point
 - Proposed buff coloured tactile paving provided at proposed uncontrolled crossing point
 - Proposed carriageway resurfacing
 - Proposed road marking
 - Existing gate / access

Rev	Revision details	Chkd	Appd	Date
Designed: CT				Date: 16/01/23
Drawn: CT				Date: 16/01/23
Checked: MF				Date: 17/01/23
Approved: SL				Date: 17/01/23

Copyright © Amey

www.amey.co.uk

Client

working with

Project Name
MCF T6 - Boyer Street / Seymour Grove / Talbot Road

Drawing Title
**General Arrangement
 Sheet 2 of 2**

Original Drawing Size : A1 Scale : 1:500
 Dimensions : -

Drawing Status
PRELIMINARY DESIGN Suitability
 I

Drawing No
CO00201525-CD-100-002 Rev
 0